




Driving directions to 3100 John Hinkle Pl, Bloomington, IN 47408

72.6 mi – about 1 hour 44 mins

 5128 E 65th St
Indianapolis, IN 46220

- | | |
|---|--|
| 1. Head east on E 65th St toward Rucker Rd | 0.4 mi |
| 2. Turn left at Binford Ave | 1.3 mi |
| 3. Continue on I-69 N |  0.2 mi |

1.9 mi – about 4 mins



I-69 N

- | | | |
|--|--|---------|
| 4. Head northeast on I-69 N | | 1.0 mi |
| 5. Take exit 1 for 82nd St | | 0.3 mi |
| 6. Turn right at E 82nd St | | 266 ft |
| 7. Take the ramp onto I-69 S/IN-37 S | | 0.8 mi |
| 8. Take exit O to merge onto I-465 S/IN-37 S | | 21.1 mi |
| 9. Take exit 4 for IN-37/Harding St | | 0.2 mi |
| 10. Turn left at S Harding St/IN-37 | | 0.3 mi |
| 11. Turn right at W Thompson Rd | | 256 ft |
| 12. Turn right at Knights Way | | 344 ft |

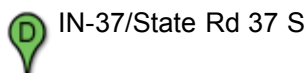
Destination will be on the right

23.9 mi – about 29 mins

4941 Knights Way
Indianapolis, IN 46217

- | | | |
|--|--|---------|
| 13. Head south on Knights Way toward W Thompson Rd | | 344 ft |
| 14. Turn left at W Thompson Rd | | 256 ft |
| 15. Turn right at S Harding St/IN-37
Continue to follow IN-37 | | 22.8 mi |


22.9 mi – about 33 mins



IN-37/State Rd 37 S

- | | | |
|---|--|---------|
| 16. Head southwest on IN-37/State Rd 37 S toward Grand Valley Blvd | | 16.2 mi |
|---|--|---------|

16.2 mi – about 23 mins

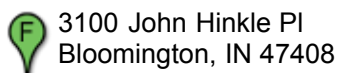


IN-37/N State Rd 37

- | | | |
|---|--|--------|
| 17. Head southwest on IN-37/N State Rd 37 toward N Bottom Rd | | 3.5 mi |
| 18. Take the ramp onto IN-46/W State Rd 46
Continue to follow IN-46 | | 3.7 mi |
| 19. Turn left at E 10th St/N IN-45 | | 0.4 mi |
| 20. Turn right at N Pete Ellis Dr | | 338 ft |

Destination will be on the right

7.6 mi – about 12 mins

3100 John Hinkle Pl
Bloomington, IN 47408

These directions are for planning purposes only. You may find that construction projects, traffic, weather, or other events may cause conditions to differ from the map results, and you should plan your route accordingly. You must obey all signs or notices regarding your route.

Map data ©2009 , Tele Atlas