

Driving directions to 5081 S Production Dr, Bloomington, IN 47403

91.1 mi – about 3 hours 20 mins


Via E IN-45/E State Rd 45


A 3100 John Hinkle Pl




 Bloomington, IN 47408


- | | |
|--|--|
| 1. Head east on E John Hinkle Pl toward Bell Trace Dr |  0.3 mi |
| 2. Turn right at E 10th St/N IN-45
Continue to follow N IN-45 |  9.8 mi |
| 3. Continue on State Rd 45 |  9.0 mi |
| 19.1 mi – about 39 mins | |

 IN-135/State Rd 135 N


- | | |
|---|--|
| 4. Head south on IN-135/State Rd 135 N toward Covered Bridge Rd
Continue to follow IN-135 |  5.3 mi |
| 5.3 mi – about 10 mins | |

 IN-135/Van Buren St


- | | |
|---|--------|
| 5. Head south on IN-135/Van Buren St toward IN-135/IN-46/State Rd 46 E | 20 ft |
| 6. Turn left at IN-135/IN-46/State Rd 46 E | 3.1 mi |
| 3.1 mi – about 5 mins | |

 IN-135/IN-46/State Rd 46 E


- | | |
|--|--------|
| 7. Head east on IN-135/IN-46/State Rd 46 E toward IN-135 S/State Rd 135 S | 16 ft |
| 8. Turn right at IN-135 S/State Rd 135 S | 9.3 mi |
| 9.3 mi – about 19 mins | |

 IN-135 S/State Rd 135 S

- | | |
|--|--------|
| 9. Head southwest on IN-135 S/State Rd 135 S | 23 ft |
| 10. Turn left to stay on IN-135 S/State Rd 135 S | 4.2 mi |
| 11. Turn left at IN-135/State Rd 135 S | 0.6 mi |
| 4.8 mi – about 10 mins | |

 IN-135/State Rd 135 S


- | | |
|--|--------|
| 12. Head south on IN-135/State Rd 135 S toward Bob Allen Rd | 2.4 mi |
| 13. Turn left at IN-135/N State Rd 135 | 6.5 mi |
| 8.8 mi – about 18 mins | |

 IN-135/IN-58/N State Rd 135

- | | |
|---|--------|
| 14. Head south on IN-135/IN-58/N State Rd 135 toward IN-58/W State Rd 58 | 36 ft |
| 15. Turn right at IN-58/W State Rd 58
Continue to follow IN-58 | 8.4 mi |
| 16. Turn left at IN-58/N Mackey St/W State Rd 58 | 6.5 mi |



Continue to follow IN-58/W State Rd 58








14.9 mi – about 30 mins

 IN-58/State Rd 58 E

- 17. Head **north** on **County Rd-600 E** toward **IN-446** 1.4 mi
- 18. Slight **left** at **IN-446** 16.8 mi


18.3 mi – about 45 mins

 S IN-446/S State Rd 446 

- 19. Head **north** on **S IN-446/S State Rd 446** toward **E Moores Pike**  13 ft
- 20. Turn **left** at **E Moores Pike**  0.5 mi
- 21. Turn **left** at **S Smith Rd**  1.0 mi
- 22. Continue on **E Rogers Rd**  1.5 mi
- 23. At the traffic circle, take the **2nd** exit onto **E Winslow Rd**  1.2 mi
- 24. Turn **left** at **S Old State Rd 37/S Walnut St**  1.0 mi
- 25. Turn **right** at **W Gordon Pike**  0.4 mi
- 26. Turn **left** at **S Rogers St** 0.5 mi
- 27. Turn **right** at **W That Rd** 0.4 mi
- 28. Turn **left** at **S Victor Pike** 0.8 mi
- 29. Turn **left** at **S Production Dr** 0.1 mi

Destination will be on the left

7.3 mi – about 19 mins

 5081 S Production Dr
Bloomington, IN 47403

These directions are for planning purposes only. You may find that construction projects, traffic, weather, or other events may cause conditions to differ from the map results, and you should plan your route accordingly. You must obey all signs or notices regarding your route.

Map data ©2009 , Tele Atlas